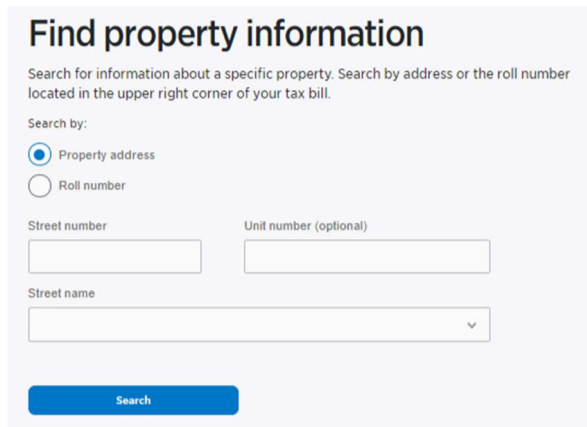


# Zoning Designation

1. Visit [www.mississauga.ca/propertyinfo](http://www.mississauga.ca/propertyinfo) > “Find property information”
2. Enter the address or roll number and click “search”



**Find property information**

Search for information about a specific property. Search by address or the roll number located in the upper right corner of your tax bill.

Search by:

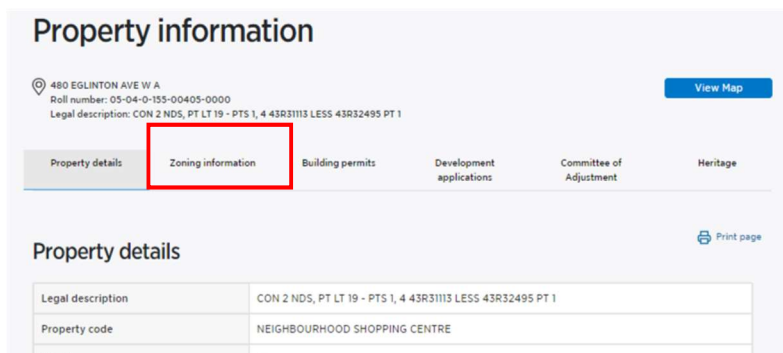
☒ Property address  
☐ Roll number

Street number  Unit number (optional)

Street name

**Search**

3. Click on the “Zoning Information” tab



**Property information**

480 EGLINTON AVE W A  
 Roll number: 05-04-0-155-00405-0000  
 Legal description: CON 2 NDS, PT LT 19 - PTS 1, 4 43R31113 LESS 43R32495 PT 1

**View Map**

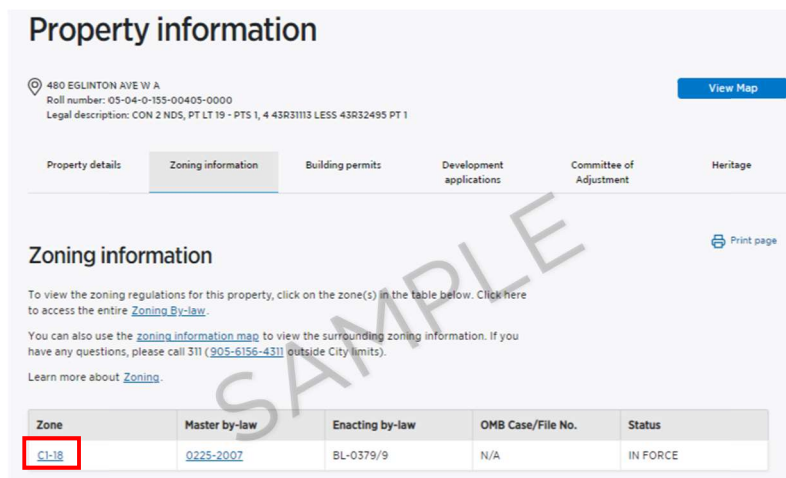
Property details | **Zoning information** | Building permits | Development applications | Committee of Adjustment | Heritage

**Property details**

Legal description: CON 2 NDS, PT LT 19 - PTS 1, 4 43R31113 LESS 43R32495 PT 1  
 Property code: NEIGHBOURHOOD SHOPPING CENTRE  
 Market: A

**Print page**

4. Click on the **zone(s)** to view the zoning regulations in the Interactive Zoning By-law (this will open in a new window)



**Property information**

480 EGLINTON AVE W A  
 Roll number: 05-04-0-155-00405-0000  
 Legal description: CON 2 NDS, PT LT 19 - PTS 1, 4 43R31113 LESS 43R32495 PT 1

**View Map**

Property details | **Zoning information** | Building permits | Development applications | Committee of Adjustment | Heritage

**Zoning information**

To view the zoning regulations for this property, click on the zone(s) in the table below. Click here to access the entire [Zoning By-law](#).

You can also use the [zoning information map](#) to view the surrounding zoning information. If you have any questions, please call 311 (905-6156-4311 outside City limits).

Learn more about [Zoning](#).

Zone	Master by-law	Enacting by-law	OMB Case/File No.	Status
<b>CL-18</b>	<a href="#">0225-2007</a>	BL-0379/9	N/A	IN FORCE

5. Click on the “**View Map**” button to view zoning boundaries and adjacent zones